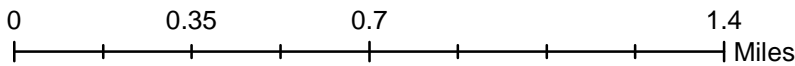
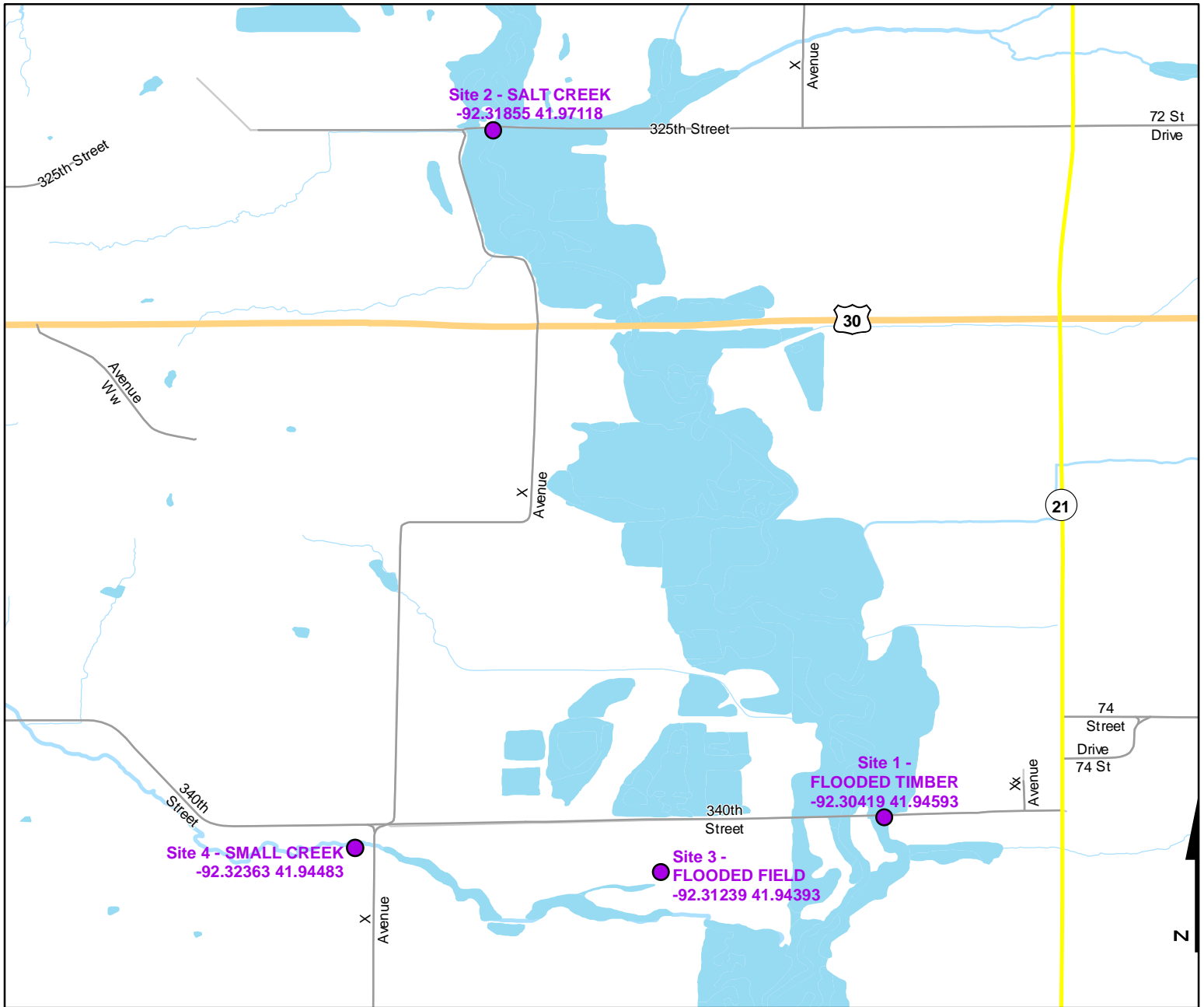




# Volunteer Wildlife Monitoring Program (VWMP) Frog and Toad Survey

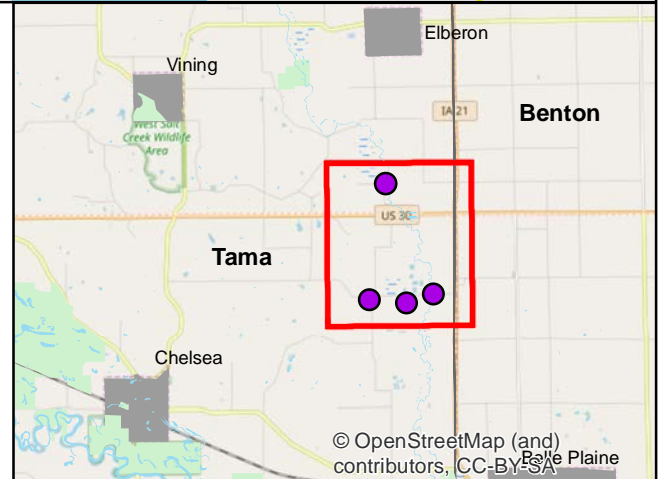
Route ID: 71 County: Tama

Click for Google Maps to Site 1: <https://www.google.com/maps/dir/?api=1&destination=41.9459298834,-92.3041929003>



## Legend

----- Trails





# Frog and Toad Call Survey Route Description

Route ID **71**

Established: 1992

Site Number	Name	County	Latitude	Longitude	Directions
1	FLOODED TIMBER	Tama	41.9459299	-92.3041929	On a dirt road next to Irvingthat crosses Salt Creek
2	SALT CREEK	Tama	41.9711806	-92.318546	Small bridge that crosses salt creek above Highway 30. Its a dirt road.
3	FLOODED FIELD	Tama	41.9439302	-92.312388	
4	SMALL CREEK	Tama	41.9448301	-92.3236282	Small creek by small bridge at gravel road that intersects with dirt road.